





















Pleasant Hill Lake

-  Beach
-  Boat Ramp
-  Boater Swimming Area
-  Camping
-  Dam
-  Handicap Access
-  Marina
-  Park Entrance
-  Camp, Club, Docking Association (D.A.)
-  MWCD Cottage Area
-  Neighborhood
-  Populated Place
-  Hazard
-  Road
-  Trail
-  6 mph Zone
-  No Wake Zone
-  Pleasant Hill Lake
-  Public Use Area
-  Restricted Use Area
-  USACE Area



Muskingum Watershed Conservancy District
 1319 Third St. NW
 P.O. Box 349
 New Philadelphia, Ohio 44663-0349
 (330) 343-6647, Toll Free (877) 363-8500
www.mwcd.org

Map is for informational purposes only.
 Accuracy is neither guaranteed nor implied.
 Sources: MWCD, ODNR, OGRIP
 Cover photo: Woodland along the equestrian trail

